


New Jersey

1980 EDISON

# State Highway Straight Line Diagrams

6/22/81



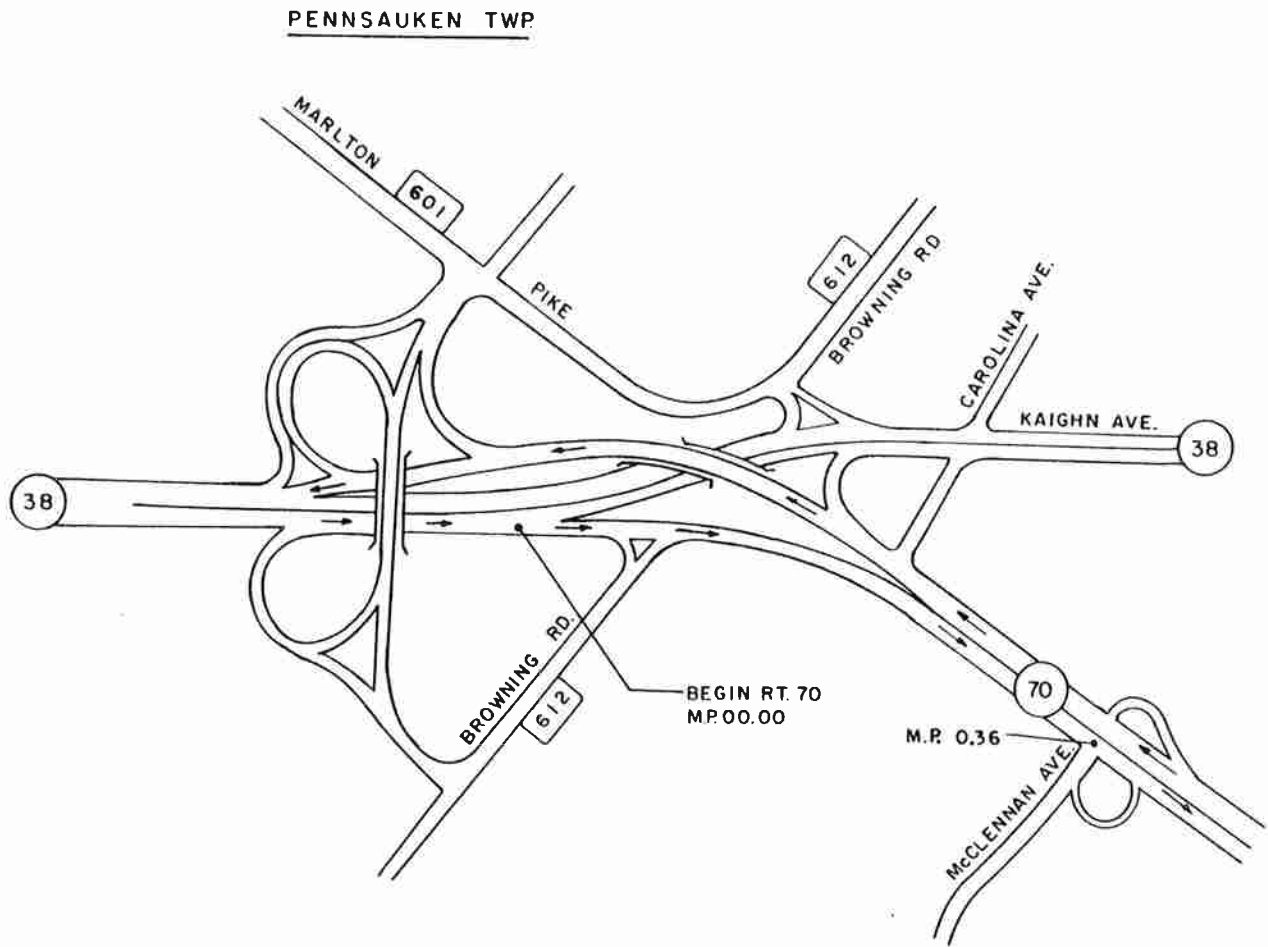
**Prepared by the:**

New Jersey Department of Transportation  
Transportation Planning and Research  
Division of Data Base Generation

**In cooperation with the:**

Federal Highway Administration  
U.S. Department of Transportation

ROUTE DIAGRAM & GENERAL INFORMATION		MILES	
JURISDICTION		N.J.D.T.	
CONTROL SECTION		C.S. 0413	
F.A. ROUTE NUMBER		F.A.P.18 (URBAN)	
UNDIV	SHOULDER		
	SB or WB PAV'T		
	MEDIAN	VAR.	20' GRASS
	NB or EB PAV'T		
SHOULDER			
No. OF TRAFF. LANES		6	
BRIDGE NO.		150, 151, 152, 153, 154, 155	
CONTRACT & DATE		45	
POSTED SPEED LIMIT		45	
AADT		45	
ROUTE DIAGRAM & GENERAL INFORMATION		MILES	
JURISDICTION		N.J.D.T.	
CONTROL SECTION		C.S. 0413	
F.A. ROUTE NUMBER		C.S. 0414	
UNDIV	SHOULDER	10' R.C.	10' B.C.
	SB or WB PAV'T		
	MEDIAN	20' R.C.	30' GRASS
	NB or EB PAV'T		
SHOULDER		10' R.C.	10' B.C.
No. OF TRAFF. LANES		4	
BRIDGE NO.		150	
CONTRACT & DATE		45	
POSTED SPEED LIMIT		20, 50	
AADT		40.6, 41.2, 43.1, 50	




PENNSAUKEN TWP

CAMDEN CO.

NOTE:  
FIGURES DENOTE  
MILE POST READING

ROUTE DIAGRAM & GENERAL INFORMATION		MILES						
		6.0	6.5	7.0	7.5	8.0	8.5	9.0
JURISDICTION		C.S.0414		N.J.D.T.		C.S.0308		C.S.0309
CONTROL SECTION		C.S.0414		N.J.D.T.		C.S.0308		C.S.0309
F.A. ROUTE NUMBER		C.S.0414		N.J.D.T.		C.S.0308		C.S.0309
UNDIV	SHOULDER	10' B.C.		12' B.C.		10' B.C.		12' B.C.
	SB or WB PAV'T	20' R.C.		24' B.C.		24' R.C.		24' B.C.
	MEDIAN	28' GRASS		20' GRASS		20' GRASS		36' GRASS
	NB or EB PAV'T	20' B.C.		24' B.C.		20' R.C.		24' B.C.
	SHOULDER	10' B.C.		12' B.C.		10' B.C.		12' B.C.
No. OF TRAFF. LANES		4		4		4		4
BRIDGE NO.								
CONTRACT & DATE		N.J.70 SEC. 2B (1969)		N.J.70 SEC. 2C		N.J.70 SEC. 2E, 3F (R.) (1979)		
POSTED SPEED LIMIT		50		50		25		50
AADT		35.9		36.2		39.9		50
		9.0	9.5	10.0	10.5	11.0	11.5	12.0
JURISDICTION				N.J.D.T.				
CONTROL SECTION				N.J.D.T.				
F.A. ROUTE NUMBER				N.J.D.T.				
UNDIV	SHOULDER	12' B.C.		9' B.C.				
	SB or WB PAV'T	24' B.C.		9' B.C.				
	MEDIAN	36' GRASS						
	NB or EB PAV'T	24' B.C.		20' R.C.				
	SHOULDER	12' B.C.		9' B.C.				
No. OF TRAFF. LANES		4		2				
BRIDGE NO.								
CONTRACT & DATE		N.J.70 SEC. 2E, 3F (R.) 1979		150		151		
POSTED SPEED LIMIT		50		50		50		
AADT		50		15.9		15.6		50



ROUTE DIAGRAM & GENERAL INFORMATION		SOUTHAMPTON TWP.	
MILES		180	210
JURISDICTION		N. J. D. T.	
CONTROL SECTION		CS 0310	CS 0324
F.A. ROUTE NUMBER		FAP 18 (RURAL)	FAP 13
UNDIV	SHOULDER	10' B.C.	
	SB or WB PAV'T		
	MEDIAN		
	NB or EB PAV'T	22' B.C.	20' R.C.
	SHOULDER	10' B.C.	
No. OF TRAFF LANS		2	
BRIDGE NO		154 155	
CONTRACT & DATE			
POSTED SPEED LIMIT		50	50
AADT		10,9	11,3
ROUTE DIAGRAM & GENERAL INFORMATION		SOUTHAMPTON TWP.	
MILES		210	240
JURISDICTION		N. J. D. T.	
CONTROL SECTION		C.S. 0310	
F.A. ROUTE NUMBER		FAP 18 (RURAL)	
UNDIV	SHOULDER	10' B.C.	
	SB or WB PAV'T		
	MEDIAN		
	NB or EB PAV'T	20' R.C.	
	SHOULDER	10' B.C.	
No. OF TRAFF LANS		2	
BRIDGE NO			
CONTRACT & DATE			
POSTED SPEED LIMIT		50	50
AADT		8,8	