


New Jersey

1980 EDISON

State Highway Straight Line Diagrams

6/22/81



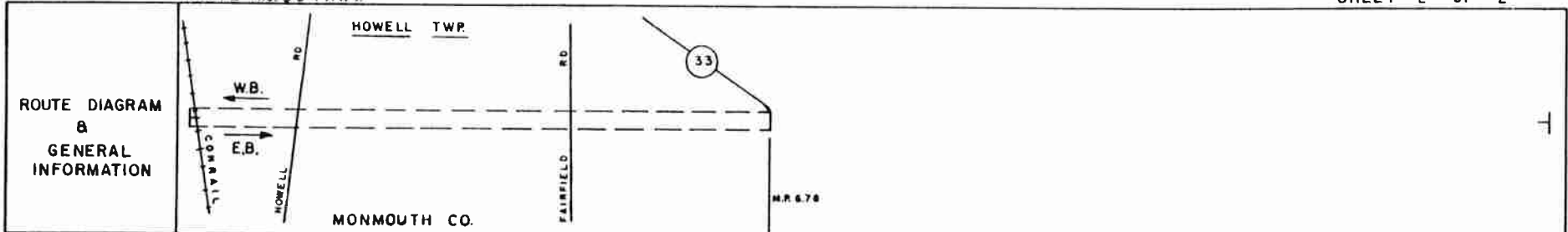
Prepared by the:

New Jersey Department of Transportation
Transportation Planning and Research
Division of Data Base Generation


In cooperation with the:

Federal Highway Administration
U.S. Department of Transportation

ROUTE DIAGRAM & GENERAL INFORMATION		MANALAPAN TWP. FREEHOLD TWP. MONMOUTH CO.																					
INV 2-11-76																							
SPEED REG. LB-75-9		MONMOUTH CO.																					
MILES		23.9	24.0	.10	.20	.30	0.00	.10	.20	.30	.40	.50	.60	.70	.80	.90	1.0	1.5	2.0	2.5			
JURISDICTION		N.J.D.T.										N.J.D.T.											
CONTROL SECTION		C.S. 1304										C.S. 1331											
F.A. ROUTE NUMBER		FAP 24 (RURAL)										FAP 24 (URBAN)											
UNDIV	SHOULDER	10' B.C.										12' B.C.											
	SB or WB PAV'T											24' B.C.											
	MEDIAN	26' GRASS										30' GRASS											
	NB or EB PAV'T	24' B.C.										36' B.C.											
	SHOULDER	10' B.C.										12' B.C.											
No. OF TRAFF LANS		4										5											
BRIDGE NO.		157, 150										151, 152											
CONTRACT & DATE		NJ 33 SEC 58 1968 W, DL										NJ 33 ROUTE F.WY. SEC. 1A B 2A (1975) G.P.S.											
POSTED SPEED LIMIT A A D T		55										55											
ROUTE DIAGRAM & GENERAL INFORMATION		FREEHOLD TWP. MONMOUTH CO. HOWELL TWP.																					
		<p>PROPOSED</p>																					
MILES		2.5	3.0	3.5	4.0	4.5	5.0	5.5															
JURISDICTION		N.J.D.T.										N.J.D.T.					N.J.D.T.						
CONTROL SECTION		C.S. 1331										C.S. 1332					C.S. 1332						
F.A. ROUTE NUMBER		FAP 24 (URBAN)										FAP 24 (URBAN)					FAP 24 (RURAL)						
UNDIV	SHOULDER	12' B.C.										12' B.C.					12' B.C.						
	SB or WB PAV'T	24' B.C.										24' B.C.					24' B.C.						
	MEDIAN	30' GRASS										30' GRASS					30' GRASS						
	NB or EB PAV'T	24' B.C.										24' B.C.					24' B.C.						
	SHOULDER	12' B.C.										12' B.C.					12' B.C.						
No. OF TRAFF LANS		4										4					4						
BRIDGE NO.		154, 153, 150, 151																					
CONTRACT & DATE		N.J. ROUTE 33 F.WY. SEC. 1A B 2A (F.O. 8-25-75) G.P.S.																					
POSTED SPEED A A D T		55										55					55						



MILES	5.5	6.0	6.5	7.0
JURISDICTION				
CONTROL SECTION				
F.A. ROUTE NUMBER	F A P. 24(RURAL)			
UNDIV	DIVIDED	SHOULDER		
	DIVIDED	SB or WB PAV'T		
	DIVIDED	MEDIAN		
	DIVIDED	NB or EB PAV'T		
UNDIV	SHOULDER			
No. OF TRAFF LANES				
BRIDGE NO.				
CONTRACT & DATE				
POSTED SPEED LIMIT				
A A D T				



MILES				
JURISDICTION				
CONTROL SECTION				
F.A. ROUTE NUMBER				
UNDIV	DIVIDED	SHOULDER		
	DIVIDED	SB or WB PAV'T		
	DIVIDED	MEDIAN		
	DIVIDED	NB or EB PAV'T		
UNDIV	SHOULDER			
No. OF TRAFF LANES				
BRIDGE NO.				
CONTRACT & DATE				
POSTED SPEED				
A A D T				

ROUTE DIAGRAM & GENERAL INFORMATION		MILES	
		0.0	3.0
JURISDICTION CONTROL SECTION F.A. ROUTE NUMBER		N.J.D.T. CS.1307 FAP 27 (RURAL)	
UNDIV	SHOULDER	10' B.C.	9' B.C.
	SB or WB PAV'T	24' B.C.	20' R.C.
	MEDIAN	20' GRASS	VAR GRASS
	NB or EB PAV'T	20' R.C.	20' R.C.
	SHOULDER	10' B.C.	10' B.C.
No. OF TRAFF LANES		4	
BRIDGE NO.		150	
CONTRACT & DATE			
POSTED SPEED LIMIT		55	
AADT		14.5	
ROUTE DIAGRAM & GENERAL INFORMATION		MILES	
		3.0	6.0
JURISDICTION CONTROL SECTION F.A. ROUTE NUMBER		N.J.D.T. CS.1307 FAP 27 (RURAL)	
UNDIV	SHOULDER	10' B.C.	10' B.C.
	SB or WB PAV'T	24' B.C.	20' R.C.
	MEDIAN	20' GRASS	20' R.C.
	NB or EB PAV'T	20' R.C.	20' R.C.
	SHOULDER	10' B.C.	10' B.C.
No. OF TRAFF LANES		4	
BRIDGE NO.		152	
CONTRACT & DATE			
POSTED SPEED LIMIT		55	
AADT		19.6	

ROUTE DIAGRAM & GENERAL INFORMATION		
	MILES	6.0 6.5 7.0 7.5 8.0 8.5 9.0
JURISDICTION	N J D T	
CONTROL SECTION	C S 1307	
F.A. ROUTE NUMBER	F A P 27(RURAL)	
UNDIV DIVIDED	SHOULDER	10' B.C.
	SB or WB PAV'T	24' B.C.
	MEDIAN	20' GRASS
	NB or EB PAV'T	20' R.C.
	SHOULDER	10' B.C.
No. OF TRAFF. LANES	4	
BRIDGE NO.	153 154 150	
CONTRACT & DATE	N J 33 REC 1A N J 44 B	
POSTED SPEED LIMIT	55 50 (1970)	
AADT	10.4 12.5 6-1-02(28.1)	
ROUTE DIAGRAM & GENERAL INFORMATION		
	MILES	9.0 9.5 10.0 10.5 11.0 11.5 12.0
JURISDICTION	N J D T	
CONTROL SECTION	C S 1308	
F.A. ROUTE NUMBER	F A P 27(RURAL)	
UNDIV DIVIDED	SHOULDER	10' B.C.
	SB or WB PAV'T	
	MEDIAN	
	NB or EB PAV'T	20' R.C.
	SHOULDER	10' B.C.
No. OF TRAFF. LANES	2	
BRIDGE NO.	151	
CONTRACT & DATE		
POSTED SPEED LIMIT	50	
AADT		

ROUTE DIAGRAM & GENERAL INFORMATION					
	MILES	12.0	12.5	13.0	15.0
JURISDICTION	N.J.D.T.				
CONTROL SECTION	C.S. 1308				
F.A. ROUTE NUMBER	FAP27(RURAL)				
UNDIV	SHOULDER	12' B.C.			10' B.C.
	SB or WB PAV'T	24' B.C.			
	MEDIAN	27' GRASS			
	NB or EB PAV'T	24' B.C.		20' RC	
	SHOULDER	12' B.C.			10' B.C.
No. OF TRAFF LANES	4		2		
BRIDGE NO.	152				
CONTRACT & DATE	18F SEC. 9B, 10A				
POSTED SPEED LIMIT	50				
AADT	9.0		11.0	9.8	11.2
ROUTE DIAGRAM & GENERAL INFORMATION					
	MILES	15.0	15.5	16.0	18.0
JURISDICTION	N.J.D.T.				
CONTROL SECTION	C.S. 1308				C.S. 1309
F.A. ROUTE NUMBER	FAP 27(RURAL)				
UNDIV	SHOULDER	12' B.C.			12' B.C.
	SB or WB PAV'T				
	MEDIAN				
	NB or EB PAV'T	20' B.C.		30' B.C.	24' B.C.
	SHOULDER	12' B.C.		10' B.C.	12' B.C.
No. OF TRAFF LANES	2		3		
BRIDGE NO.	154				
CONTRACT & DATE	N.J. 34 SEC. 5B (1974) R.				
POSTED SPEED LIMIT	50				
AADT	8.7	9.8		7.8	