



EDMI CALIBRATION FIELD CHECKLIST V.01

NOTE: ADD (OR REMOVE) LISTED ITEMS AS NECESSARY TO MEET YOUR NEEDS



Preparation

- Baseline Use Restrictions
- Baseline Safety Regulations
- Baseline Availability
- Weather Forecast
- Knowledgeable Field Crew
- Charge Power Supplies
- Data Recorder Free Space
- Mimic Typical Weather Conditions
- Base Line Data Sheet
- Tighten Tripods
- Optical Plummetts & Plate Levels
 - Good Adjustment
 - Tighten
 - Clean Optics
- _____
- _____
- _____

Equipment

- EDM
- Prism(s)
- Tripods
- Tribachs
- Folding Ruler (Foot/ Meter)
- Two Way Radios
- Cell Phone
- Umbrella / Parasol
- Tripod Shoes
- Extra Power Supplies
- Safety Apparel
- Bi-Pod Legs
- Data Collector
- Metal Locator
- _____
- _____
- _____

Miscellaneous

- Calibration Forms
- Clip Board
- Logbook
- Laptop Computer
- Plumbob
- Calculator
- Amber Safety Lights
- Weather Radio
- Camera
- Traffic Cones
- Extra Batteries
- _____
- _____
- _____

Other

- Sunscreen / Sun Hat
- Insect Repellant
- Snacks & Beverages
- Sunglasses
- Snow Shovel
- Machete / Weed whacker
- Thermometer / Barometer / Psychrometer
- Wind Meter
- Larger Canopy Sun Shield
- Binoculars
- Hearing Protection
- Whisk Broom
- Hand Held GPS
- _____
- _____
- _____
- _____
- _____

Information

- Phone Numbers
- Manufacture's Manual
- NGS Web Site
- Local Weather Web Site
- _____
- _____
- _____
- _____
- _____

Company Specific

- _____
- _____
- _____
- _____
- _____
- _____
- _____
- _____
- _____
- _____
- _____
- _____
- _____
- _____
- _____

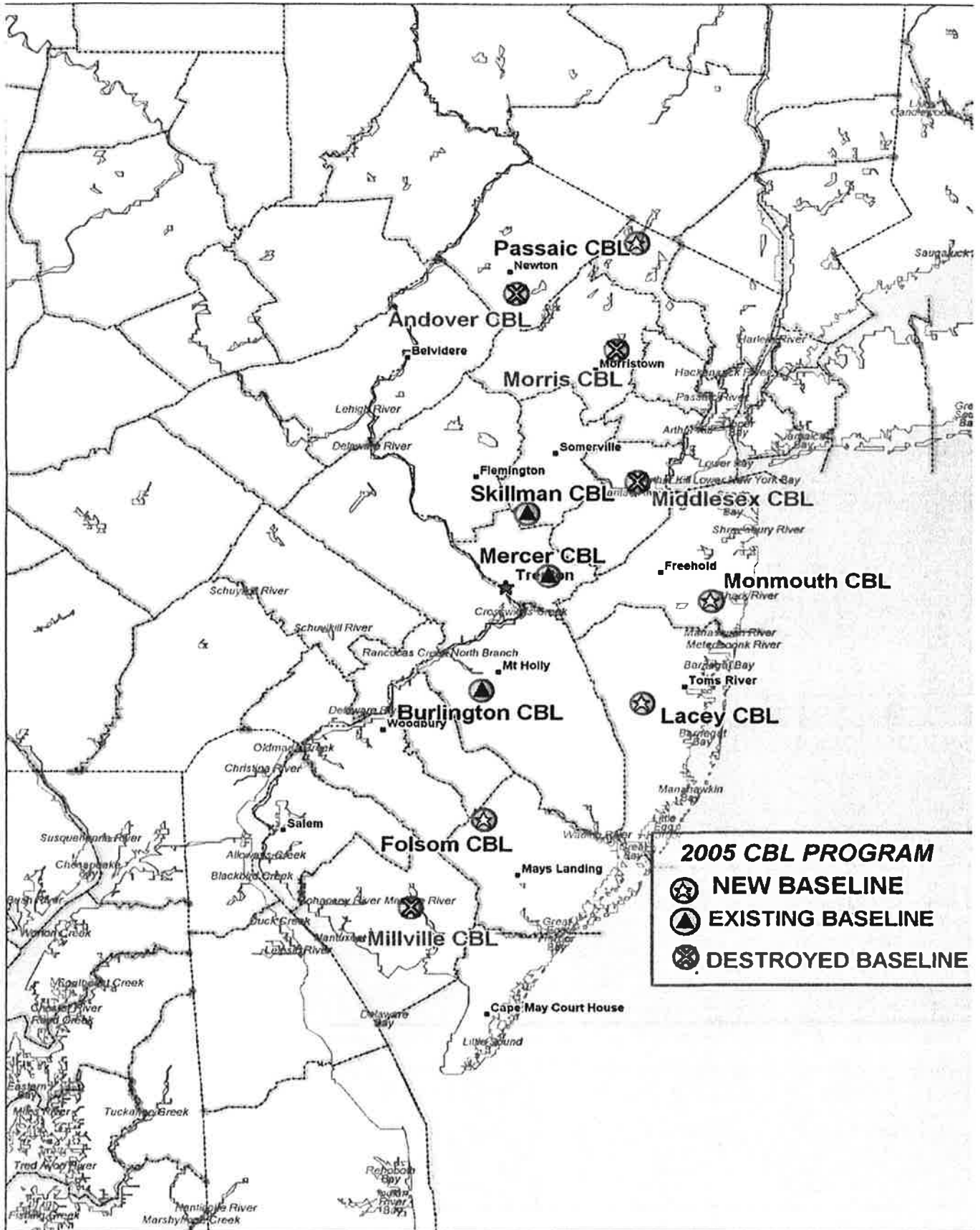
PLEASE NOTE

- _____
- _____
- _____



51:1-6. Steel measuring tapes used by professional land surveyors and engineers; annual test of electronic distance measuring device; report; forms

Steel measuring tapes used by professional land surveyors and professional engineers shall be compared by the State superintendent at least once in five years with standards traceable to the National Bureau of Standards. Every professional land surveyor and professional engineer engaged in surveying and engineering within this State shall test and note the actual variation of his electronic distance measuring device from the "Calibration Base Lines" established by the National Geodetic Survey, at least once each year. He shall submit to the State superintendent, over the appropriate professional seal, a copy of his notes, including the date and time of the test, on forms acceptable to the National Geodetic Survey.

Amended by L.1986, c. 167, § 3, eff. Dec. 3, 1986.



2005 CBL PROGRAM

-  NEW BASELINE
-  EXISTING BASELINE
-  DESTROYED BASELINE



© 2003 DeLorme. 3-D TopoQuada®. Data copyright of content owner.
www.delorme.com

